

**SAN DIEGO RIVER WATERSHED MANAGEMENT AREA
WATER QUALITY IMPROVEMENT PLAN WORKGROUP**

MEETING AGENDA

WEDNESDAY, MAY 9, 2018 10:00-12:00 PM

**CITY HALL, BUILDING 4, CITY OF SANTEE
10601 MAGNOLIA AVENUE, SANTEE, CA
92071**


**AUDIO CONFERENCE
DIAL-IN 1(866) 406-3499 US TOLL FREE
PASSCODE: 9823767#**


SAN DIEGO RIVER WATERSHED MANGEMENT AREA WORKGROUP VOTING MEMBERS

- | | |
|--|--|
| <input type="checkbox"/> City of El Cajon | <input type="checkbox"/> City of Santee |
| <input type="checkbox"/> City of La Mesa | <input type="checkbox"/> County of San Diego |
| <input type="checkbox"/> City of San Diego | |



1. Call to Order
2. Roll Call
3. Opportunity for members of the public to speak on items not on the agenda (limit to 3 minutes)
4. Approval of Meeting Summary from April 11, 2018 - Voting item
5. San Diego East County Homeless Task Force Discussion
6. Administrative Draft of Tentative Investigative Order No. R9-2018-0021
7. Water Quality Monitoring Update
8. Request for Stormwater Monitoring Coalition Monitoring Data
9. Jurisdictional Update
10. Other Items
11. Field Trip: City of Santee Concrete Channel Infiltration Pilot Project
 - Personal protective equipment should include sturdy shoes and vests
12. Next recurring workgroup meeting – June 13, 2018


Directions to 10601 Magnolia Ave, Santee, from 52E:



 6. Take exit 13 for Mast Blvd
0.3 mi

 7. Use any lane to turn left onto Mast Blvd
3.4 mi

Follow Magnolia Ave to your destination
4 min (1.1 mi)

 8. Use the left 2 lanes to turn left onto Magnolia Ave
 Pass by Del Taco (on the left)
1.1 mi

 9. Turn right
246 ft

 10. Turn left
 Destination will be on the right
72 ft

10601 Magnolia Ave
Santee, CA 92071

